

## Corey Trinklein

---

**From:** Paula <building@birchruntwp.com>  
**Sent:** Monday, March 27, 2017 1:35 PM  
**To:** clerk@birchruntwp.com  
**Subject:** FW: 2017 Bike MS Bavarian ride  
**Attachments:** Generic Township confirmation.doc; Generic Township Letter.doc; Day 1  
\_BikeMS\_Map\_BavarianBreakaway.pdf; DAY 2\_BikeMS\_Map\_BavarianBreakaway -  
Copy.pdf

**From:** Brandy Evans [mailto:Brandy.Evans@nmss.org]  
**Sent:** Thursday, March 23, 2017 11:10 AM  
**To:** Clerk@cityofMontrose.us; Info@birchruntwp.com; stcmi@stcmi.com  
**Subject:** 2017 Bike MS Bavarian ride

Hello,

I am reaching out regarding our 2017 Bike MS Great Lakes Breakaway ride that will be happening on September 23-24, 2107. I sent out a map and a form to complete in November, and was following up to make sure that you received it. This form gives our riders permission to ride through your City/Township on the dates provided, and also provides us with emergency shelter information if it is available. I have attached the forms to this email, in the case that you did not initially receive them. Please fill them out and return to me via Mail/Email/Fax as provided below. Thank you so much, and please let me know if you have any questions.

Please reply with your City/Township name.

Thank You!

### **Brandy Evans**

Specialist, Logistics  
**National Multiple Sclerosis Society**  
Michigan Chapter, Inc.  
21311 Civic Center Drive  
Southfield MI 48706  
Direct Line: 248-936-0375  
Fax: 248-350-0029  
Email: [Brandy.Evans@nmss.org](mailto:Brandy.Evans@nmss.org)  
WWW.NationalMSsociety.org/mig



**National  
Multiple Sclerosis  
Society**  
Michigan Chapter

Dear City/Township Supervisor,

We are excited to inform you that the National MS Society, Michigan Chapter will once again be in your area on Saturday Sept 23, and/or Sunday, Sept 24, 2017 for our Bike MS Great Lakes Bavarian Breakaway Ride. 2017 marks the 32<sup>nd</sup> year the Bike MS Ride has taken place. It is a two-day event where more than 800 cyclists will ride between 30 and 200 miles to raise money to help fund cutting edge research, facilitate programs, and provide services to the more than 18,000 people living in Michigan with Multiple Sclerosis.

Event Schedule

7:00 AM – (Saturday and Sunday) – Riders depart the Harvey Kern Pavilion, Frankenmuth, and will ride between 30 and 100 miles before they finish at the Harvey Kern Pavilion, Frankenmuth.

5:00 PM - The route will be closed to all riders.

Medical support will be provided by volunteer First Responders. In addition, Amateur Radio Operators provide our communications during the event and keep us apprised of any critical situations. A crisis operations plan has been developed and is in place to address situations that may occur during the event. **In an effort to make this plan as comprehensive as possible, we are asking you to fill out the attached form and return it to us indicating any emergency shelters near our route that may be used by our participants and volunteers in the case of severe weather or other hazardous situations. In addition, we ask that you pass this information along to the Fire and Police Departments. I have attached a copy of last year's route map for your records, as we hope to keep the same route, pending any construction.**

**Regardless of whether emergency shelter is available in your township, please sign and fax the attached form to us at (248) 350-0029.**

Should you have any questions or need additional information please contact me at 248-936-0348.

Regards,

A handwritten signature in black ink that reads "Laura James". The signature is written in a cursive, flowing style.

Laura James  
Senior Manager, Bike MS



**National  
Multiple Sclerosis  
Society**  
Michigan Chapter

### Bike MS 2017 Event Notification

I understand that National MS Society Bike MS event will be operating within my City/Township on Saturday, Sept. 23, 2017 and/or Sunday Sept 24, 2017

<b>Name:</b>	<b>Title:</b>	<b>Date:</b>
--------------	---------------	--------------

Please check the appropriate box to indicate whether emergency shelter is available within your County.

Emergency Shelter is available

<input type="checkbox"/>
<input type="checkbox"/>

Emergency Shelter is not available

If emergency shelter is available in your County, please indicate the location and provide a contact number for us to use during the event. Please provide any additional information the space provided below.

<b>Location:</b>
<b>Address:</b>
<b>City, State, Zip:</b>
<b>Emergency Weekend Contact Number:</b>

<b>Additional Information:</b>



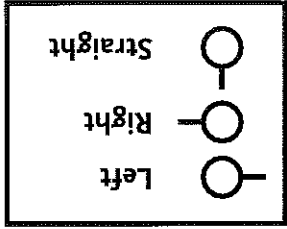
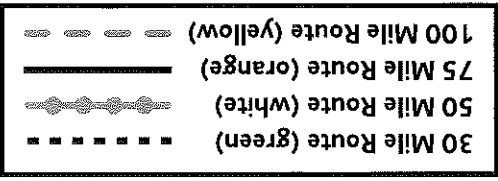
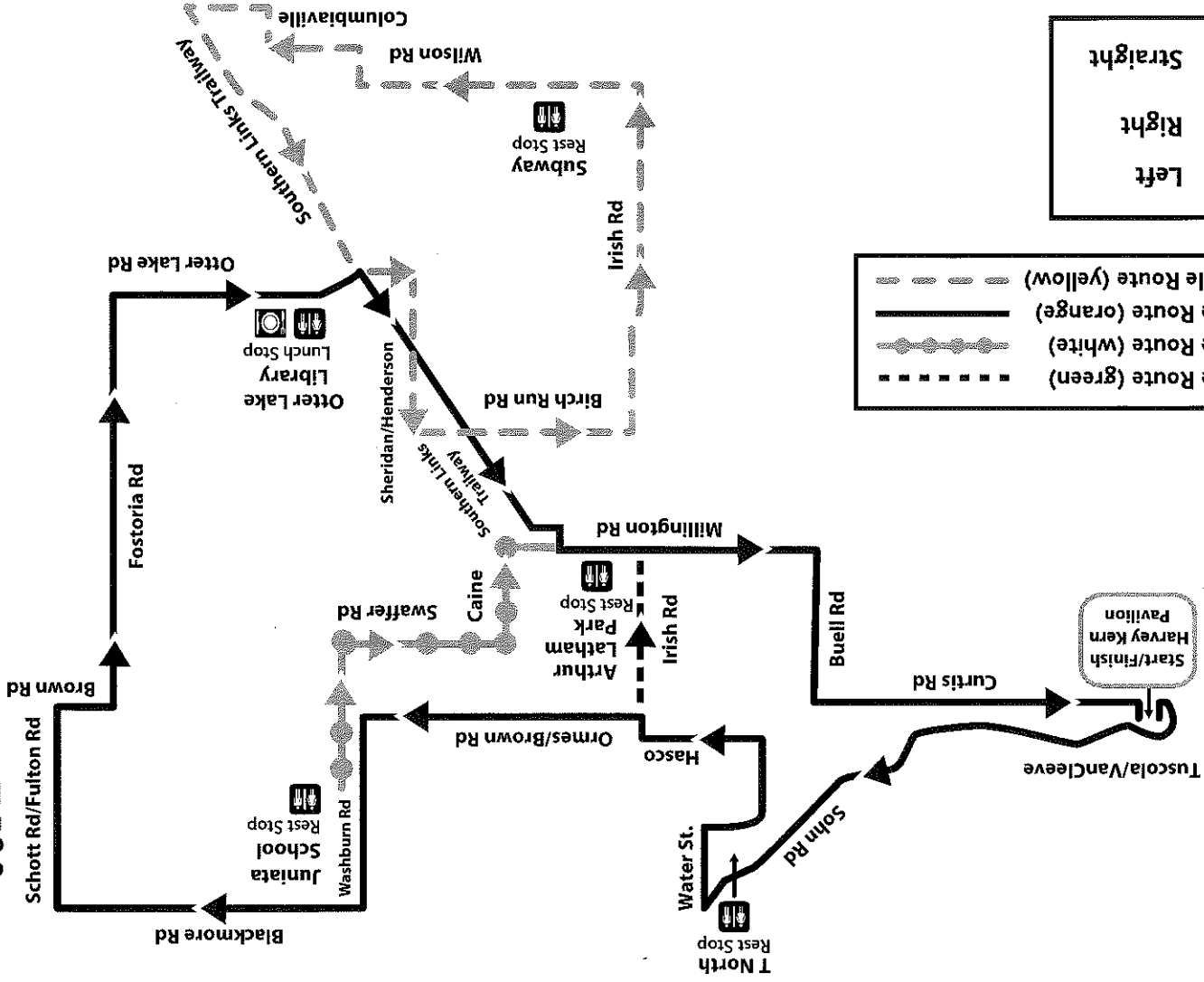
Great Lakes  
Breakaway  
Ride 2016

# Bike MS 2016 Bavarian Breakaway

Day - 1 September 24, 2016 - 30, 50, 75 & 100 Mile Routes

\*Bike MS Route will be CLOSED at 5:00 p.m.  
\*Century Loop will be CLOSED at 12:00 p.m.

For Emergency Assistance Dial 911  
For Other Assistance Call -  
(866) 606-7150 or  
Tammy Willis: (517) 281-1308  
Laura James: (734) 391-5252





Great Lakes  
Breakaway  
Ride 2016

# Bavarian Breakaway

Day 1 - September 24, 2016  
30, 50, 75 & 100 Mile Routes



MILEAGE	75	30	50	100
<b>75 Mile Route (orange)</b>				
<b>START - Harvey Kern Pavilion, 601 Weiss St., Frankenmuth</b>				
South on Weiss to Jefferson.....	0.0			
Right on Jefferson to Main.....	0.5			
Right on Main to Tuscola.....	0.8			
Right on Tuscola (becomes Van Cleve) to Sohn.....	1.5			
Right on Sohn (becomes Cottrell) to Frankenmuth Rd.....	6.7			
Right on Frankenmuth to E. Spring.....	9.6			
Right on E. Spring to Rest Stop.....	11.1			
<b>Rest Stop- T North Pavilion, E Spring and Cass St. Vassar, MI</b>				
(next rest stop 13.5m).....	11.1			
Out of Rest Stop on Cass to Huron.....	11.2			
Right on Huron to Water.....	11.3			
Right on Water (becomes Vasser) to Pinkerton.....	11.4			
Right on Pinkerton to Hasco.....	12.8			
Left on Hasco to Vasser.....	15.2			
Left on Vasser and immediate right on Hasco.....	16.2			
Right on Hasco to State.....	16.2			
Right on State (M-15) to Irish.....	17.3			
Right on Irish.....	17.4			
Left on Ormes (becomes Brown) to Washburn <b>*30 Mile (Green) stay straight</b> .....	17.8			
Left on Washburn to Rest stop.....	22.7			
<b>Rest Stop- Juniata School, 5656 Washburn, Vassar</b>				
(next rest stop 9.6m).....	24.6			
Right out of rest stop on Saginaw to Washburn				
<b>**50 m. riders (white) turn left on Washburn</b> .....	24.6			
Right on Blackmore to Schott.....	26.4			
Right on Schott (becomes Fulton) to rest stop.....	32.0			
<b>Rest Stop- Charles F. Ohmer Park, 5835 Fulton St., Mayville</b>				
(next rest stop 14.3m).....	33.7			
Left out of rest stop on Fulton to Brown.....	33.7			
Right on Brown to Fostoria.....	35.5			
Left on Fostoria to Otter Lake.....	36.3			
Right on Otter Lake to Eleventh.....	43.5			
Left on Eleventh to Genesee/Otter lake.....	47.6			
Right on Genesee to Detroit/Otter Lake.....	47.8			
Left on Detroit to Rest stop.....	48.0			
<b>Lunch- Otter Lake Library, 6361 Detroit St., Otter Lake</b>				
(next rest stop 7.4m).....	48.2			
Right out of rest stop onto Detroit.....	48.2			
Right onto Southern Links Trailway to Millington				
<b>**Century (yellow) loop stay straight</b> .....	48.6			
Left at end of trail in parking lot becomes Gleason.....	54.4	84.7		
Left on Center Street.....	54.5	84.9		

MILEAGE	75	30	50	100
Right on State / M-15 to Millington.....	54.8			85.3
Left on Millington to Rest Stop <b>*30 and **50</b> <i>rejoin</i> .....	54.9			85.4
<b>Rest Stop- Arthur Latham Park, 5212 Millington Rd., Millington</b>				
(Finish line 12.5m).....	55.9	21.2	34.4	86.4
Right out of rest stop to Buell.....	55.9	21.2	34.4	86.4
Right on Buell to Ormes.....	59.6	24.9	38.1	90.1
Left on Ormes (becomes Curtis and then Jefferson) to Weiss.....	62.4	27.6	40.7	92.8
Right on Weiss to Finish.....	67.9	33.1	46.2	98.3
<b>Finish</b> .....	68.4	33.4	46.5	98.6

### \* 30 Mile Route- GREEN

Continue straight on Irish to Millington.....	17.8
Left on Millington to rest stop <i>rejoin 75 route</i> .....	20.8

### \*\* 50 Mile Route- WHITE

Left out of rest stop on Washburn to Swaffer.....	24.6
Right on Swaffer to Sheridan.....	27.3
Right on Sheridan and immediate left to continue on Swaffer.....	28.4
Left on Swaffer to Caine.....	28.5
Left on Caine to Millington.....	30.4
Right on Millington to rest stop <i>rejoin 75 route</i> .....	32.3

### \*\*\*Century Route- YELLOW

Straight on Detroit becomes Otter Lake and then Lake.....	48.5
Right on Henderson (becomes Sheridan) to Birch Run.....	49.6
Left on Birch Run to Irish.....	52.7
Left on Irish to Wilson.....	56.7
Left on Wilson (becomes Main) to rest stop.....	62.7
<b>Rest stop - Subway, 107 Main St., Otisville</b>	
(next rest stop 7.4).....	64.6
Left out of rest stop on Main to Wilson.....	64.8
Right on Wilson to Washburn.....	68.1
Right on Washburn to Columbiaville.....	68.6
Left on Columbiaville (becomes 2nd) to Water.....	71.1
Right on River to 5th St.....	73.5
Left on 5th/LeValley to Lapeer.....	73.7
Left on Lapeer to Water.....	74.7
Left on Water St. to Parking lot of Southern Links Bike Trail on right.....	75.4
Right into Southern Links Bike trail to rejoin 75 mile in Otter Lake.....	74.4
<b>Rest Stop- Otter Lake Library at the Trailway &amp; Detroit/Otter Lake Rd</b>	
(next rest stop 12.0m).....	76.2



Great Lakes  
Breakaway  
Ride 2016

# Bike MS 2016 Bavarian Breakaway

Day - 2 September 25, 2016 - 30, 50, 75 & 100 Mile Routes

\*Bike MS Route will be CLOSED at 5:00 p.m.

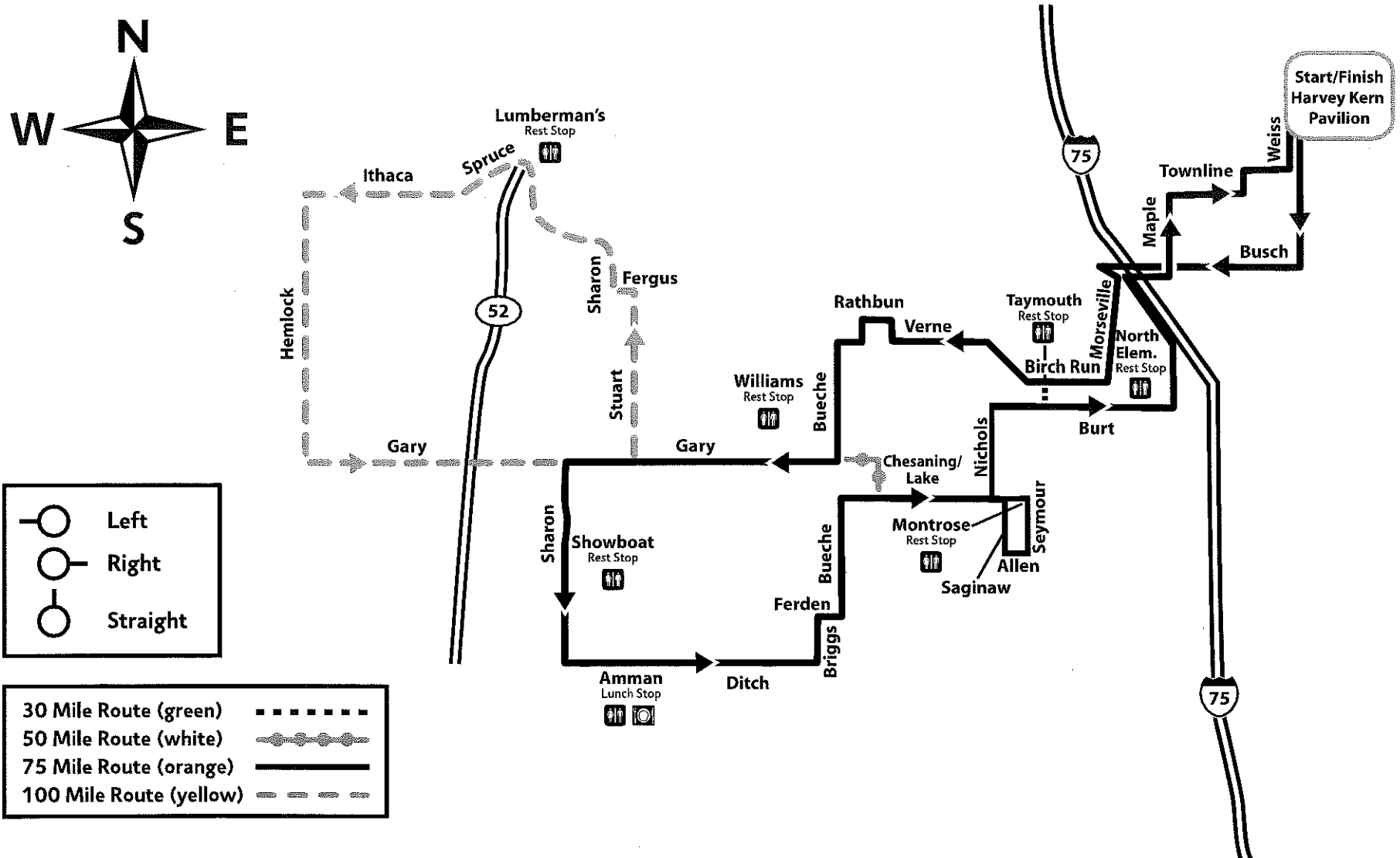
\*Century Loop will be CLOSED at 10:00 a.m.

For Emergency Assistance Dial 911

For Other Assistance Call - (866) 606-7150 or

Tammy Willis: (517) 281-1308

Laura James: (734) 391-5252





Great Lakes  
Breakaway  
Ride 2016

# Bavarian Breakaway

Day 2 - September 25, 2016  
30, 50, 75 & 100 Mile Routes



MILEAGE	75	30	50	100
<b>75 Mile Route (orange)</b>				
<b>START - Harvey Kern Pavilion, 601 Weiss St., Frankenmuth</b>				
South on Weiss to Main	0.0			
Left on Main to Busch	1.2			
Right on Busch to Blackmar	2.5			
Left on Blackmar becomes Moorish to Birch Run	7.7			
Right on Birch Run to Rest stop	10.8			
<b>Rest Stop- Taymouth Comm. Cent., 4343 E Birch Run Rd., Birch Run</b>				
(next rest stop 9.1m)	12.6			
Right out of rest stop on Birch Run to Seymour	12.6			
<b>*30 mile (green) ONLY turn left on Morseville</b>	12.7			
Right on Seymour to Verne	13.1			
Left curve becomes Verne to Sheridan	14.6			
Right on Sheridan to Rathbun	16.6			
Left on Rathbun to East	17.5			
Left on East to Verne	18.5			
Right on Verne	19.6			
Straight to stay on Bueche to rest stop	19.9			
<b>Rest stop- Williams Residence, 13400 Bueche Rd., Montrose</b>				
(next rest stop 10.9m)	21.7			
Right out of rest stop to Gary	21.7			
Right on Gary <b>**50 mile (white) ONLY turn LEFT on Gary</b>	22.3			
Cross Stuart to Sharon <b>***Century (yellow) ONLY turn right on Stuart</b>	28.4			
Left on Sharon to Broad <b>***Century rejoins</b>	29.7	51.8		
Left on Broad (becomes N Line St.) to Front	31.9	54.0		
Right on Front (becomes Sharon) to rest stop	32.2	56.5		
<b>Rest Stop- Showboat Park, 810 S. Front St., Chesaning</b>				
(next rest stop 7.6m)	32.6	56.9		
Left out of rest stop on Front to Ditch	32.6	56.9		
Left on Ditch to Niver	35.7	60.0		
Right on Niver (becomes Ditch) to Rest stop	36.2	60.5		
<b>Rest Stop- Amman Residence, 7311 Ditch Rd., Chesaning</b>				
(next rest stop 14.8m)	40.2	64.5		
Right out of rest stop on Ditch to Briggs	40.2	64.5		
Left on Briggs to Ferden	43.8	68.1		
Right on Ferden to Bueche	44.8	69.1		
Left on Bueche to Chesaning/Lake	46.8	71.1		
Right on Chesaning/Lake To Seymour <b>**50 mile rejoins</b>	49.8	74.1		
Right on Seymour to Rest Stop	53.9	78.2		
<b>Rest Stop- Montrose Orchards, 12473 Seymour Rd., Montrose</b>				
(next rest stop 11.4m)	55.0	79.3		
Right out of rest stop to Allan/Feher	55.0	79.3		
Right on Allan/Feher to Saginaw	55.7	80.0		
Right on Saginaw becomes Nichols to Lake	56.4	80.7		
Left on Lake to Nichols	58.4	82.7		

MILEAGE	75	30	50	100
Right on Nichols to Burt	60.5	35.1	84.8	
Right on Burt to Church/Maple	62.4	37.0	86.7	
Left on Maple/Church to rest stop <b>*30 rejoins</b>	66.4	41.0	90.7	
<b>Rest stop- North Elem., 12440 Church St., Birch Run (Finish Line 11.6m)</b>	66.4	41.0	90.7	
Left out of rest stop on Church/Maple to Main/Birch Run	66.4	41.0	90.7	
Right on Main/Birch Run and immediate left on Maple	66.9	41.5	91.2	
Immediate left on Maple to Rathbun way	66.9	41.5	91.2	
Left on Rathbun to Elms	68.1	42.7	92.4	
Right on Elms to Busch	69.9	44.5	94.2	
Right on Busch to Maple	71.0	45.6	95.3	
Left on Maple to Townline	72.4	47.0	96.7	
Right on Townline to Dehmel	73.3	47.9	97.6	
Left on Flint	75.2	49.8	99.5	
Right on Flint to Jefferson	75.8	50.4	100.1	
Right on Jefferson to Weiss	76.5	51.1	100.8	
Left on Weiss to Finish	77.0	51.6	101.3	
<b>Finish</b>	<b>77.0</b>	<b>28.7</b>	<b>51.6</b>	<b>101.3</b>

## \* 30 Mile Route- GREEN

Right out of rest stop to Morseville	12.7
Left on Morseville to Burt	12.8
Left on Burt to Webster/Maple/Church rejoin 75 route	13.8

## \*\* 50 Mile Route- WHITE

Left on Gary to East	22.3
Right on East to Chesaning	23.3
Left on Chesaning (becomes Lake) to rejoin 75 mile route	24.4

## \*\*\*Century Route- YELLOW

Right on Stuart to Fergus	28.4
Left on Fergus to Sharon	30.9
Right on Sharon (becomes Chesaning) to Saginaw	31.9
Stay Straight on Saginaw to Water	35.3
Right on Water St to Rest stop	35.8
<b>Rest Stop- Lumbermans Park, 901 East Water St., St. Charles</b>	<b>36.0</b>
Right out of Rest Stop on Water and back to Saginaw	36.0
Right on Saginaw to Spruce	36.2
Left on Spruce (becomes Ithaca) to Hemlock	36.4
Left on Hemlock to Gary	41.1
Left on Gary	46.1
Cross M52 to Sharon	48.4
Right on Sharon to rejoin 75 mile route	51.8